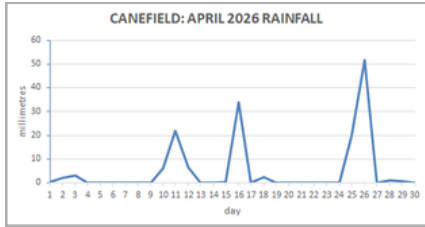


MONTHLY WEATHER SUMMARY

APRIL 2026

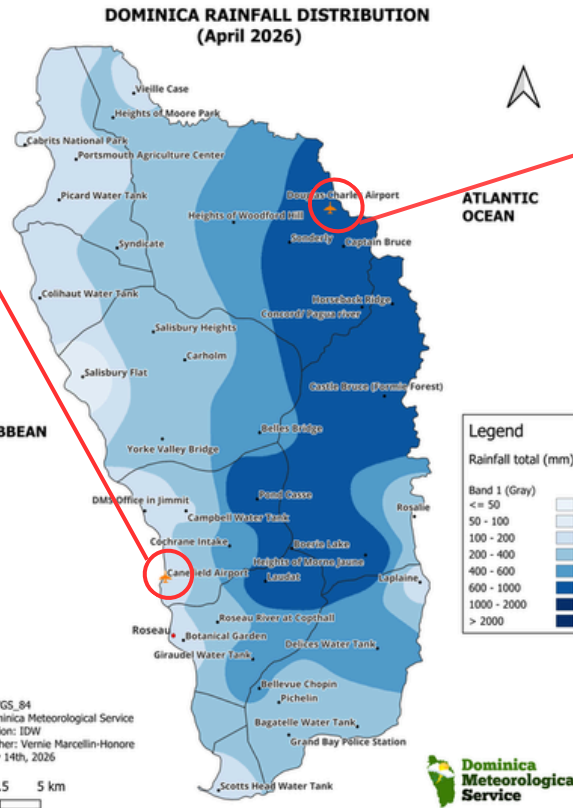
Rainfall



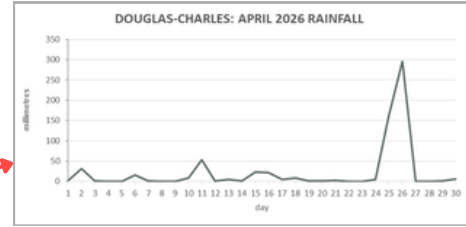
RAINFALL TOTAL= 149.8MM/ 5.90IN
DAILY MAX: 51.7MM/ 2.04IN (26TH)
2026 TOTAL: 491.5MM/ 19.35IN
AVG RH= 77%
AVG CLOUD COVER= 6 OKTAS
AVG MSLP= 1013.1MBS

3 Driest Stations

Salisbury ~80mm/ 3.15in
Cabrits 95.6mm/ 3.76in
Colihaut 109.8mm/ 4.32in



Datum: WGS_84
 Data: Dominica Meteorological Service
 Interpolation: IDW
 Cartographer: Vernie Marcellin-Honore
 Date: May 14th, 2026

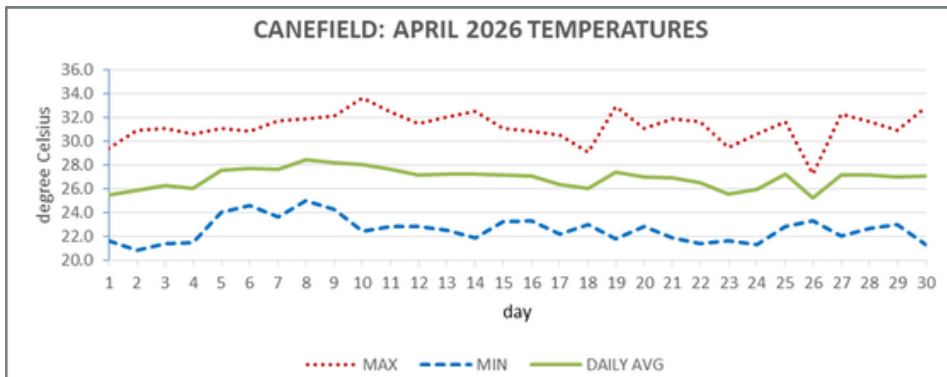


RAINFALL TOTAL= 642.6MM/ 25.30IN
DAILY MAX: 295.5MM/ 11.63IN (26TH)
2026 TOTAL: 1166.2MM/ 45.91IN
AVG RH= 81%
AVG CLOUD COVER= 6 OKTAS
AVG MSLP=1015.1MBS
TOTAL SUNLIGHT HOURS= 246.1

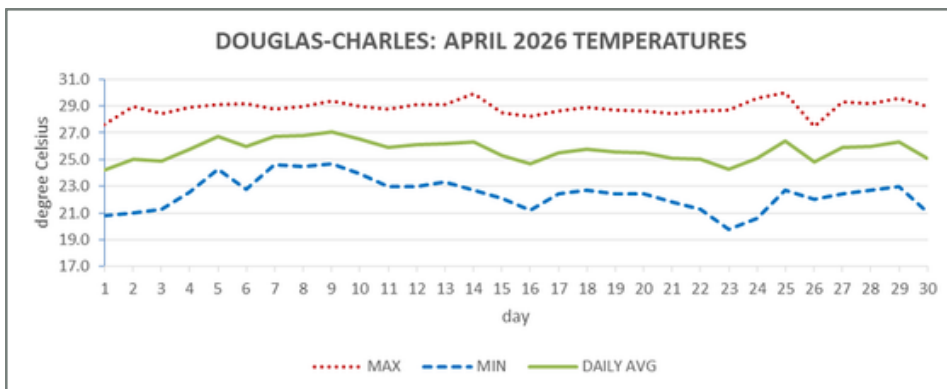
3 Wettest Stations

Boeri Lake 960.8mm/ 37.83in
Concord 931mm/ 36.65in
Castle Bruce 899mm/ 35.39in

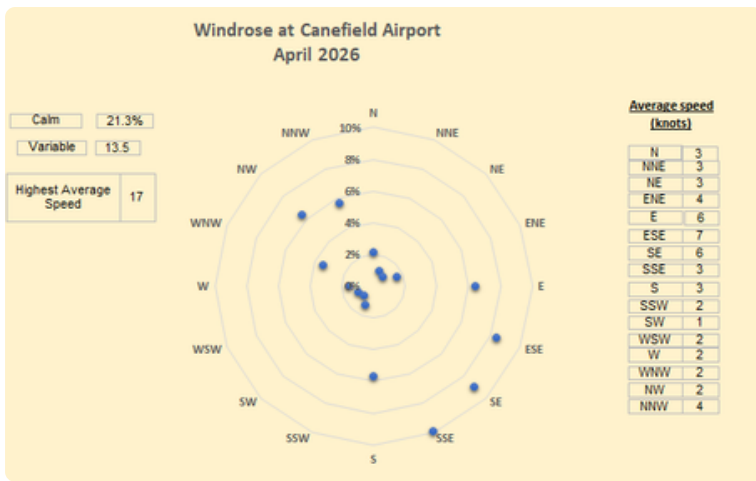
Temperature



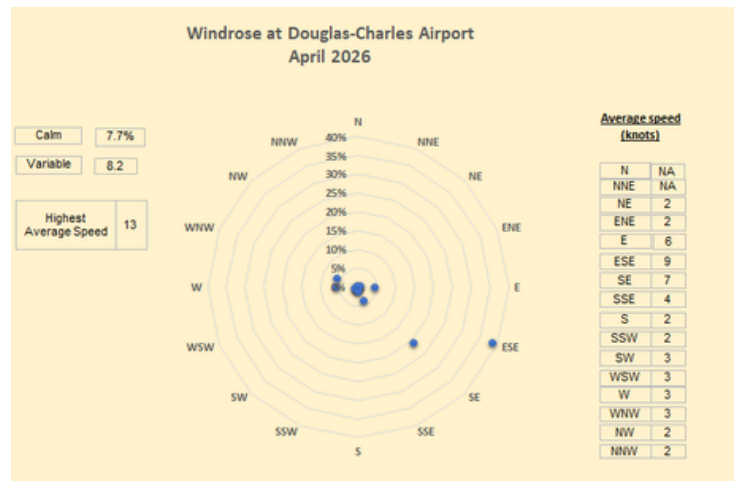
Daily Average: 26.9°C/ 81°F
Mean Maximum: 31.2°C/ 88°F
Mean Minimum: 22.6°C/ 73°F
Actual Maximum: 33.6°C/ 92°F (10th)
Actual Minimum: 20.8°C/ 71°F (2nd)



Daily Average: 25.7°C/ 79°F
Mean Maximum: 28.9°C/ 86°F
Mean Minimum: 22.4°C/ 72°F
Actual Maximum: 30.0°C/ 86°F (25th)
Actual Minimum: 19.8°C/ 68°F (23rd)



Max wind gust: 33kts/ 61km/h (6th)



Max wind gust: 26kts/48km/h (17th)

Climatology For April

Climatological Normal 30-year average (1991-2020)		Canefield Airport	Douglas-Charles Airport
Rainfall	Normal: Max: Min:	66.8mm/ 2.63in 203.6mm/ 8.02in (2013) 3.5mm / 0.14in (1983)	179.3mm/ 7.06in 773.1mm / 30.4in (1981) 18.8mm / 0.74in (1997)
Mean Temperature	Normal:	27.0°C/ 81°F	26.2°C/ 79°F
Maximum Temperature	Normal: Records: -mean max: -actual max:	31.1°C/ 88°F 33.5°C/ 93°F (2024) 35.2°C / 95°F (2024)	29.4°C / 84°F 31.3°C / 88°F (2005) 33.1°C / 91°F (2005)
Minimum Temperature	Normal: Records: -mean min: -actual min:	22.9°C/ 73°F 21.6°C/ 72°F (2008) 18.6°C/ 66°F (2009)	23.0°C / 73°F 21.5°C / 72°F (1985) 18.0°C / 64°F (1985)
Sunshine	Normal	NA	8 hours 12mins

REMARKS:

Unstable conditions from troughs at various levels dominated the weather pattern during the month. A significant rainfall event during the early morning of the 26th resulted in devastating floods and landslides in north-eastern to eastern communities. Notable rainfall amounts include Concord (667.4mm), Horseback Ridge (592.2mm), Castle Bruce(591.2mm), Captain Bruce (498.4mm), Sonderly (361.4mm) and Douglas-Charles (411.7mm).

Canefield:

The rainfall total was more than twice the monthly normal. Temperatures were normal. There was one thunderstorm day.

Douglas-Charles:

The rainfall total was significantly above normal; the highest amount recorded since 2013 and the third-highest record for April since records began. One thunderstorm day was recorded and minimal dust haze was observed. There was one thunderstorm day.

Contact Us