
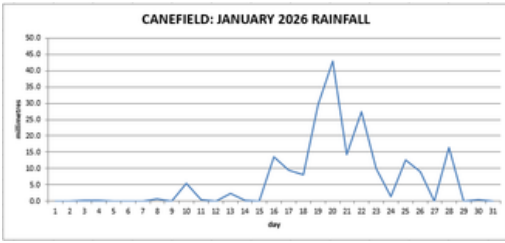


# MONTHLY WEATHER SUMMARY

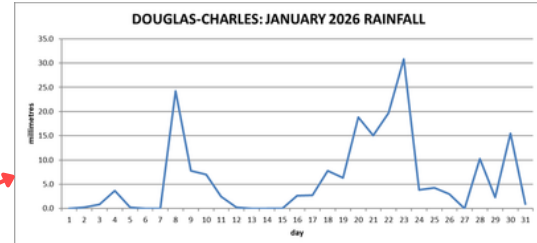


**JANUARY 2026**

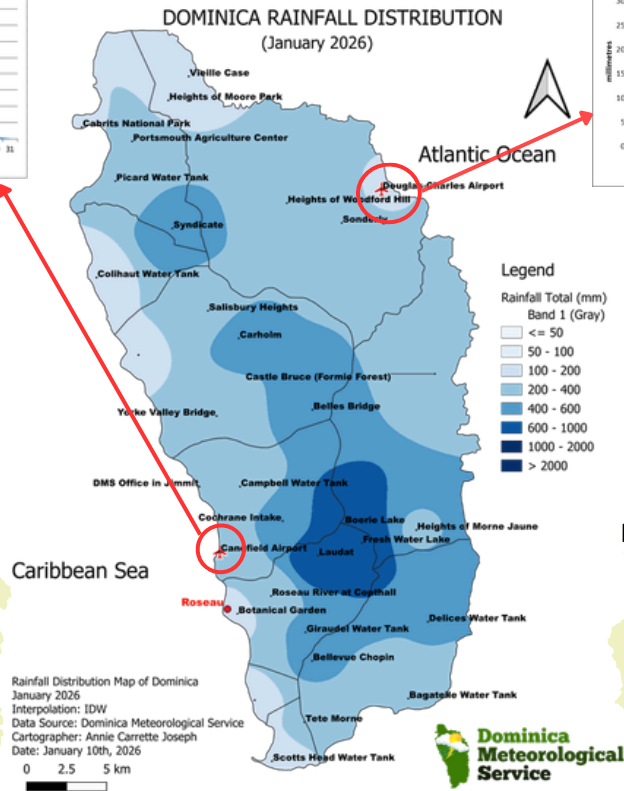
## Rainfall



**RAINFALL TOTAL= 203.8MM/ 8.02IN**  
**DAILY MAX: 42.9MM/ 1.69IN (20TH)**  
**2026 TOTAL: 203.8MM/ 8.02IN**  
**AVG RH= 79%**  
**AVG CLOUD COVER= 4 OKTAS**  
**AVG MSLP= 1014.2MBS**



**RAINFALL TOTAL= 190.5MM/ 7.5IN**  
**DAILY MAX: 30.8MM/ 1.21IN (23RD)**  
**2026 TOTAL: 190.5MM/ 7.5IN**  
**AVG RH= 81%**  
**AVG CLOUD COVER= 5 OKTAS**  
**AVG MSLP=1016.2MBS**  
**TOTAL SUNSHINE HOURS= 246.2HRS**



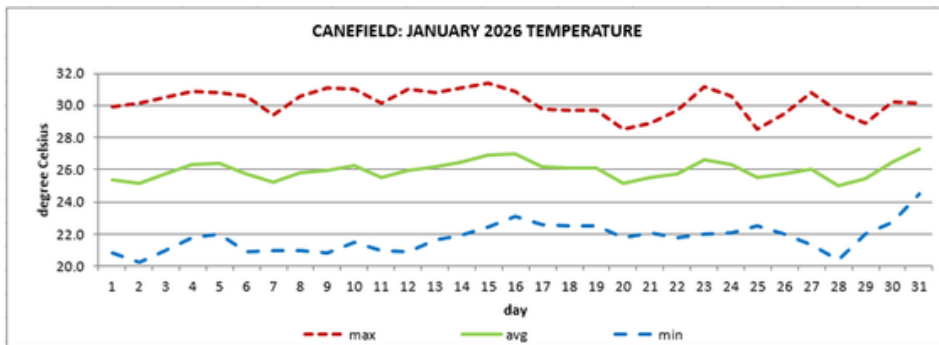
### 3 Driest Stations

- Colihaut** 124.4mm/ 4.90in
- Vielle Case** 148.8mm/ 5.86in
- Botanical Gardens** 163.2mm/ 6.43in

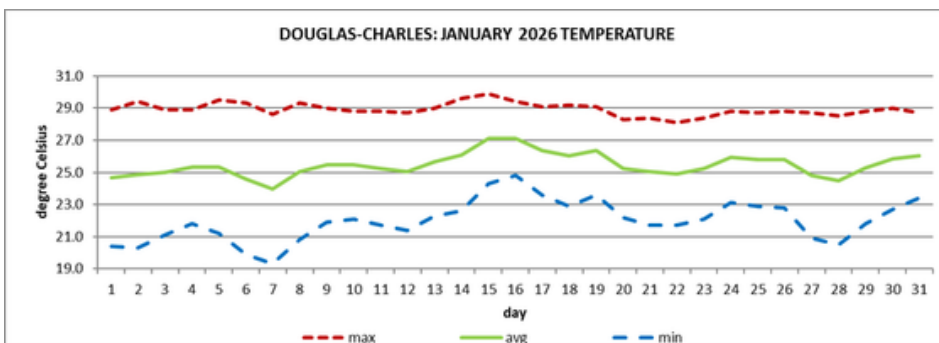
### 3 Wettest Stations

- Freshwater Lake** 828.2mm/ 32.61in
- Boerie Lake** 792.2mm/ 31.19in
- Laudat** 726.8mm/ 28.61in

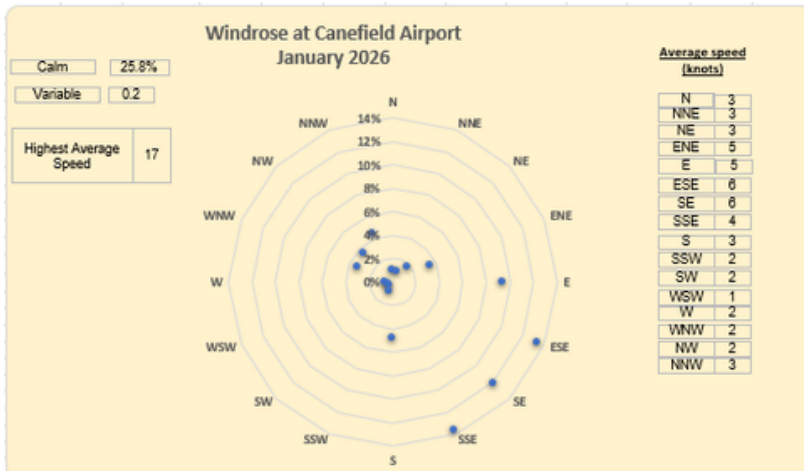
## Temperature



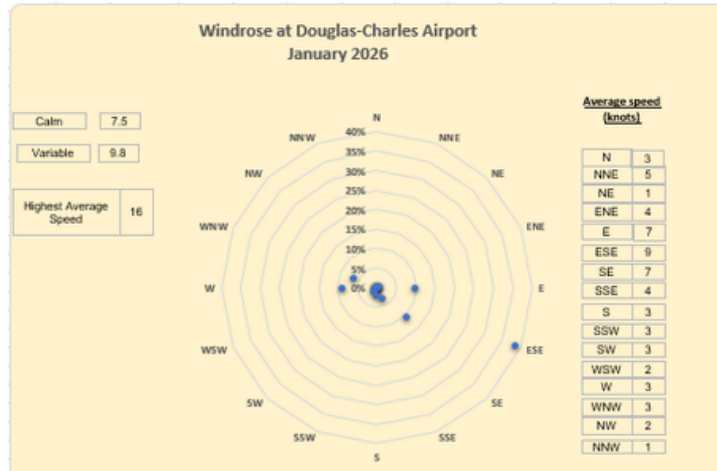
**Daily Average: 26.0°C/ 81°F**  
**Mean Maximum: 30.2°C/ 86°F**  
**Mean Minimum: 21.8°C/ 72°F**  
**Actual Maximum: 31.4°C/ 88°F (15<sup>th</sup>)**  
**Actual Minimum: 20.2°C/ 68°F (2<sup>nd</sup>)**



**Daily Average: 25.5°C/ 79°F**  
**Mean Maximum: 28.9°C/ 84°F**  
**Mean Minimum: 22.0°C/ 72°F**  
**Actual Maximum: 29.9°C/ 86°F (15<sup>th</sup>)**  
**Actual Minimum: 19.3°C/ 66°F (7<sup>th</sup>)**



Max wind gust: 31kts/ 57km/h (31<sup>st</sup>)



Max wind gust: 37kts/69km/h (18<sup>th</sup>)

## Climatology For January

Climatological Normal 30-year average (1991-2020)		Canefield Airport	Douglas-Charles Airport
Rainfall	<b>Normal:</b> <b>Max:</b> <b>Min:</b>	110.4mm/ 4.35in 231.9mm/ 9.13in (2018) 29.9mm / 1.18in (2021)	142.6mm/ 5.61in 249.0mm / 9.80in (1998) 68.6mm / 2.70in (1989)
Mean Temperature	<b>Normal:</b>	25.7°C/ 79°F	25.3°C/ 77°F
Maximum Temperature	<b>Normal:</b> <b>Records:</b> <b>-mean max:</b> <b>-actual max:</b>	29.7°C/ 86°F 31.9°C/ 90°F (2024) 34.2°C / 93°F (2024)	28.5°C / 84°F 31.8°C / 90°F (1987) 30.7°C / 88°F (2024)
Minimum Temperature	<b>Normal:</b> <b>Records:</b> <b>-mean min:</b> <b>-actual min:</b>	21.7°C/ 72°F 20.7°C/ 70°F (1985) 18.2°C/ 64°F (2008)	22.3°C / 72°F 17.1°C / 63°F (1988) 17.8°C / 64°F (2022)
Sunshine	<b>Normal</b>	NA	6 hours 42mins

**REMARKS:**

The Atlantic high-pressure system and a series of trough systems dominated weather patterns during the month.

**Canefield:**

Rainfall total was above normal. The average daytime high temperature and daily mean temperature were warmer than usual, while nighttime temperatures were normal. Gusty winds were observed throughout the month.

**Douglas-Charles:**

Rainfall totals were above normal. The average minimum temperature was slightly below normal, the average daily temperature was normal and the average maximum temperature was above normal. Gusty winds were also observed throughout the month.

A trough system resulted in a major landslide at Pichelin on the 25th, blocking the river. No injuries were reported.